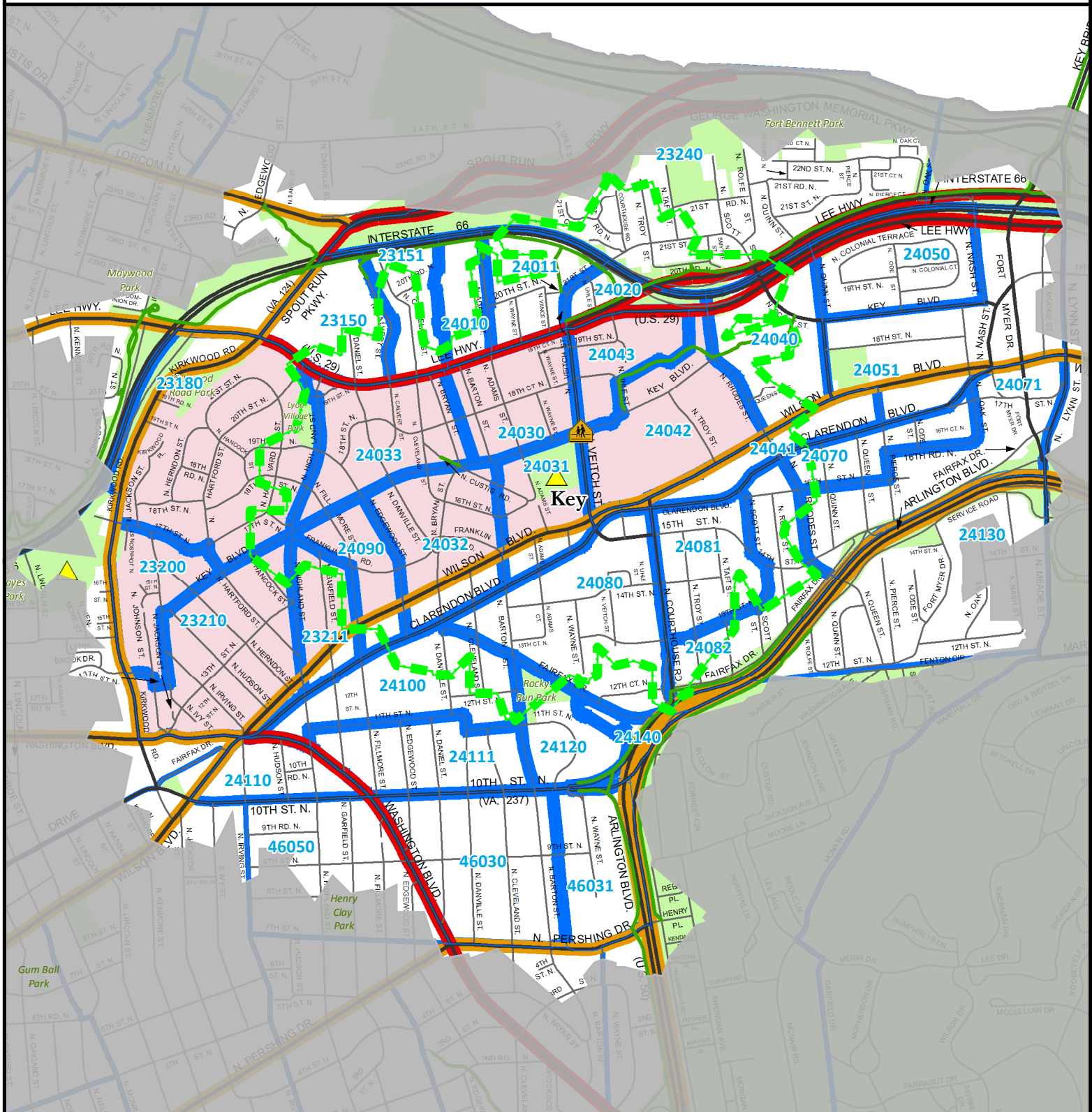













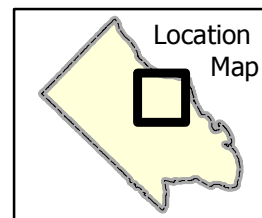
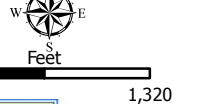
Key Elementary School Walk Zone



-  One Mile Per Policy
 APS PIP 50-5.1
 Current Walk Zone
 Not Eligible for Bus Service, May 2013
 Half-Mile Walk Shed
 Street Crossing Designation
 Only Middle and High School Students may Cross*
 No Grade Levels may Cross*

Other Map Features

-  ARL County Boundary
-  Planning Units
-  Elementary School
-  Crossing Guard
-  Signalized Crossing
-  Off-Street Trail


2/28/2018

Disclaimer: This document is a working draft and is provided for information and discussion only. The information contained herein is subject to change.

* All roadway segments are subject to change based on the locations of crossing guards.
S:\Facilities\Facilities Planning\GIS\Transportation\2018\WZ_TaskGroup_18\ES_Key_WZ_Policy_Draft3.mxd
Source: Arlington County GIS Mapping Center, 2018. Arlington County Public Schools, Transportation Services, 2018.