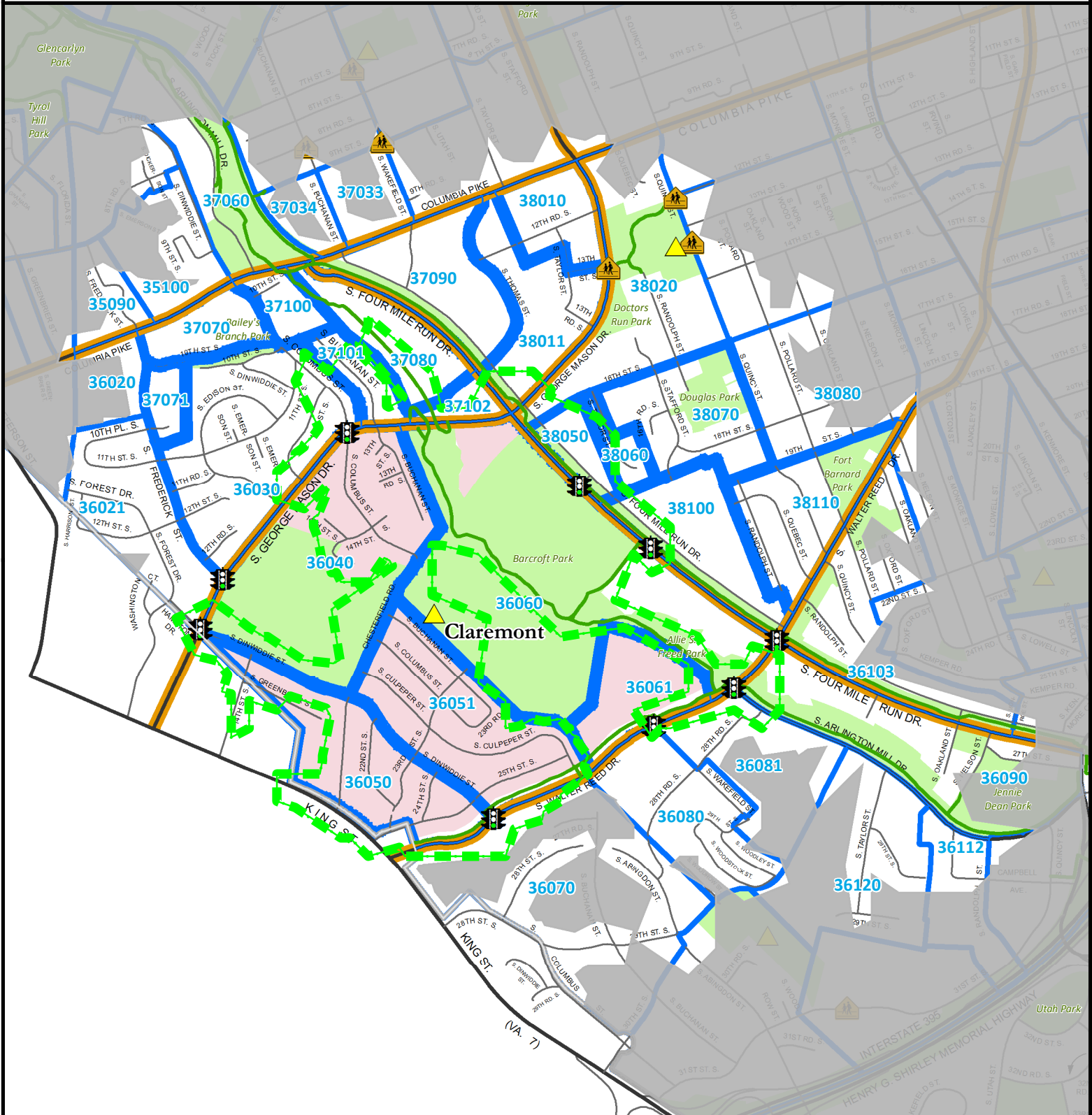

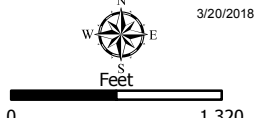



Claremont Elementary School Walk Zone



<ul style="list-style-type: none"> One Mile Per Policy APS PIP 50-5.1 Current Walk Zone Not Eligible for Bus Service, August 2015 Probable Expansion of Walk Zone (NONE) Not Eligible for Bus Service Potential Expansion of Walk Zone (NONE) Not Eligible for Bus Service Half-Mile Walk Shed Street Crossing Designation Only Middle and High School Students may Cross* No Grade Levels may Cross* 	<p>Other Map Features</p> <ul style="list-style-type: none"> ARL County Boundary Planning Units Elementary School Crossing Guard Signalized Crossing Off-Street Trail 	<p>Location Map</p>  <p>3/20/2018</p>  <p>0 1,320 Feet</p>  <p>Arlington Public Schools</p> <p><small>Disclaimer: This document is a working draft and is provided for information and discussion only. The information contained herein is subject to change. * All roadway segments are subject to change based on the locations of crossing guards. S:\Facilities\Facilities Planning\GIS\Transportation\2018\WZ_TaskGroup_18\ES_Claremont_WZ_Policy_Round2.mxd Source: Arlington County GIS Mapping Center, 2018. Arlington County Public Schools, Transportation Services, 2018.</small></p>
---	--	---