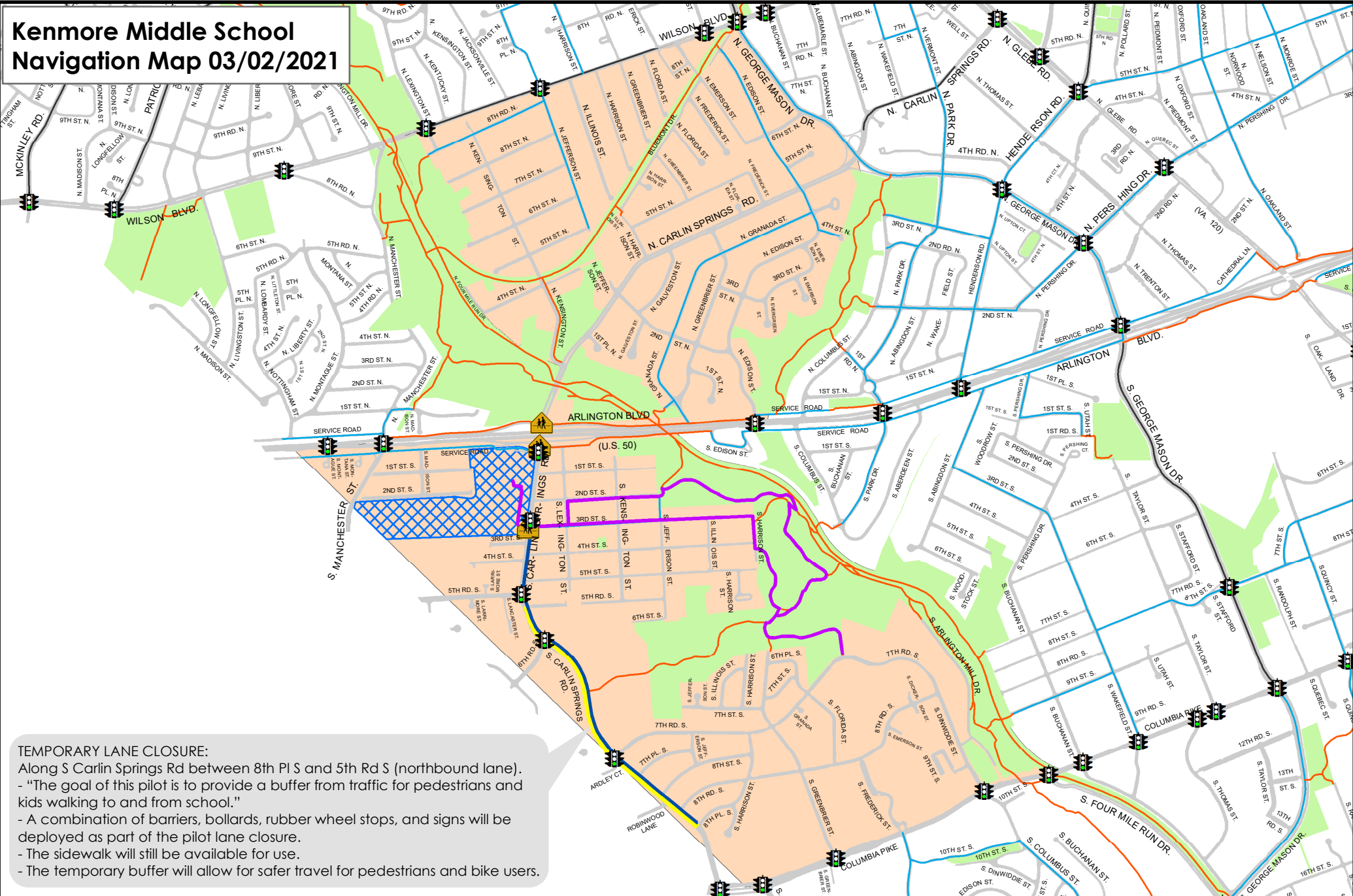












# Kenmore Middle School Navigation Map 03/02/2021

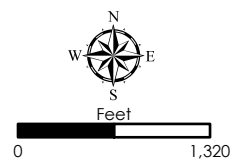


-  Current Walk Zone
-  Middle School Property Boundary
-  Middle School

-  Suggested Walking Routes
-  Preferred Walking Route
-  Temporary Lane Closure 6 month pilot, begins 03/01/21

-  Signalized Crossing
-  Stairs
-  Crossing Guard Location
-  Crossing Support Location

- ### Bike Routes
-  Bike Lanes
  -  Off-Street Trails
  -  On-Street routes



3/2/2021

This document is for planning purposes only and subject to change.