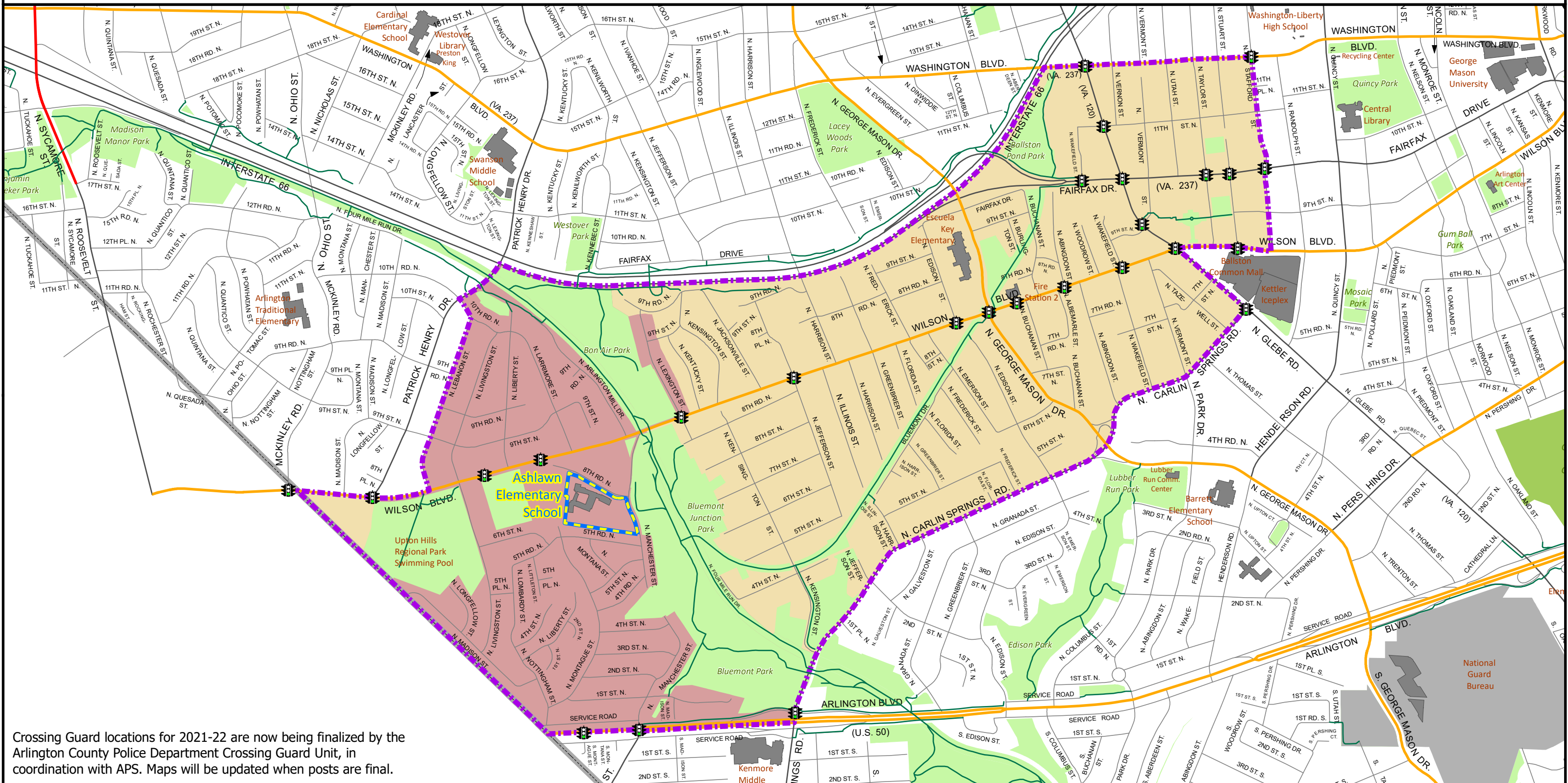
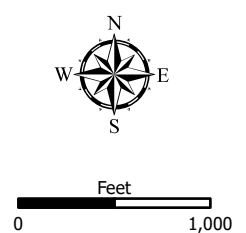
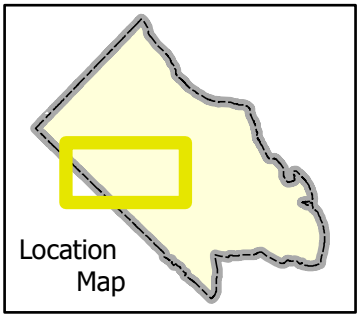


Ashlawn Elementary School Bus Eligibility Zone



Crossing Guard locations for 2021-22 are now being finalized by the Arlington County Police Department Crossing Guard Unit, in coordination with APS. Maps will be updated when posts are final.

- | | |
|-----------------------------|---------------------------------------|
| Transportation Zones | Bus Eligibility Zone Delimiter |
| Bus Eligibility Zone | Elementary |
| No Bus Service | All Grades |
| Other Map Features | Other Map Features |
| Arlington County Boundary | Off Street Trail |
| Attendance Boundary | School Crossing (TBD) |
| Ashlawn | Signalized Crossing |



Disclaimer: The information contained herein is subject to change.
 S:\Databases\FacilitiesGIS\Transportation\Trans_SY21_22\WZ_Effective_SY21_22\ES_Ashlawn_SY21_22.mxd
 NOTE: All roadway segments are subject to change based on the locations of crossing guards.
 Source: Arlington County GIS Mapping Center, Arlington Public Schools & Transportation Services.