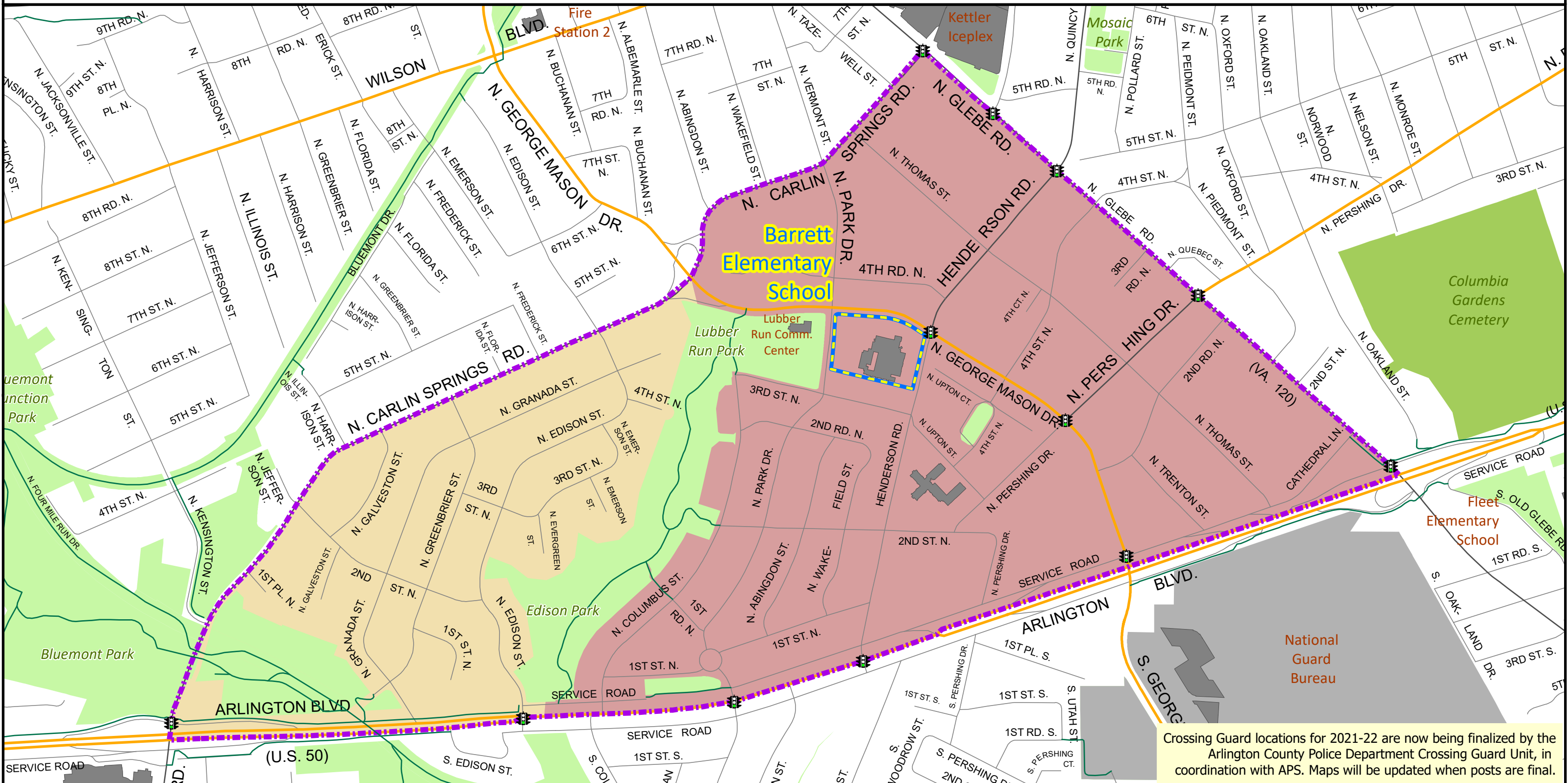
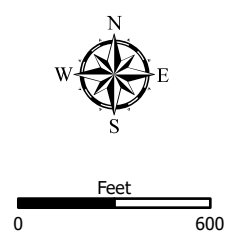
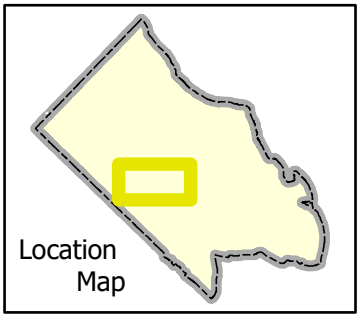


# Barrett Elementary School Bus Eligibility Zone



Crossing Guard locations for 2021-22 are now being finalized by the Arlington County Police Department Crossing Guard Unit, in coordination with APS. Maps will be updated when posts are final.

- |   |   |
|---|---|
| <p><b>Transportation Zones</b></p> <ul style="list-style-type: none"> <li><span style="display: inline-block; width: 15px; height: 10px; background-color: #d2b48c; border: 1px solid black; margin-right: 5px;"></span> Bus Eligibility Zone</li> <li><span style="display: inline-block; width: 15px; height: 10px; background-color: #c08080; border: 1px solid black; margin-right: 5px;"></span> No Bus Service</li> </ul> <p><b>Other Map Features</b></p> <ul style="list-style-type: none"> <li><span style="display: inline-block; border: 1px solid gray; width: 15px; height: 10px; margin-right: 5px;"></span> Arlington County Boundary</li> <li><span style="display: inline-block; border: 2px dashed purple; width: 15px; height: 10px; margin-right: 5px;"></span> Attendance Boundary</li> <li><span style="display: inline-block; border: 2px dashed blue; width: 15px; height: 10px; margin-right: 5px;"></span> Barrett</li> </ul> | <p><b>Bus Eligibility Zone Delimiter</b></p> <ul style="list-style-type: none"> <li><span style="display: inline-block; width: 15px; border-bottom: 2px solid orange; margin-right: 5px;"></span> Elementary</li> <li><span style="display: inline-block; width: 15px; border-bottom: 2px solid red; margin-right: 5px;"></span> All Grades</li> </ul> <p><b>Other Map Features</b></p> <ul style="list-style-type: none"> <li><span style="display: inline-block; width: 15px; border-bottom: 2px solid green; margin-right: 5px;"></span> Off Street Trail</li> <li><span style="display: inline-block; width: 15px; height: 15px; border: 1px solid black; background-color: #f0e68c; margin-right: 5px;"></span> School Crossing (TBD)</li> <li><span style="display: inline-block; width: 15px; height: 15px; border: 1px solid black; background-color: #c0c0c0; margin-right: 5px;"></span> Signalized Crossing</li> </ul> |
|---|---|



Disclaimer: The information contained herein is subject to change.  
 S:\Databases\FacilitiesGIS\Transportation\Trans\_SY21\_22\WZ\_Effective\_SY21\_22\ES\_Barrett\_SY21\_22.mxd  
 NOTE: All roadway segments are subject to change based on the locations of crossing guards.  
 Source: Arlington County GIS Mapping Center, Arlington Public Schools & Transportation Services.