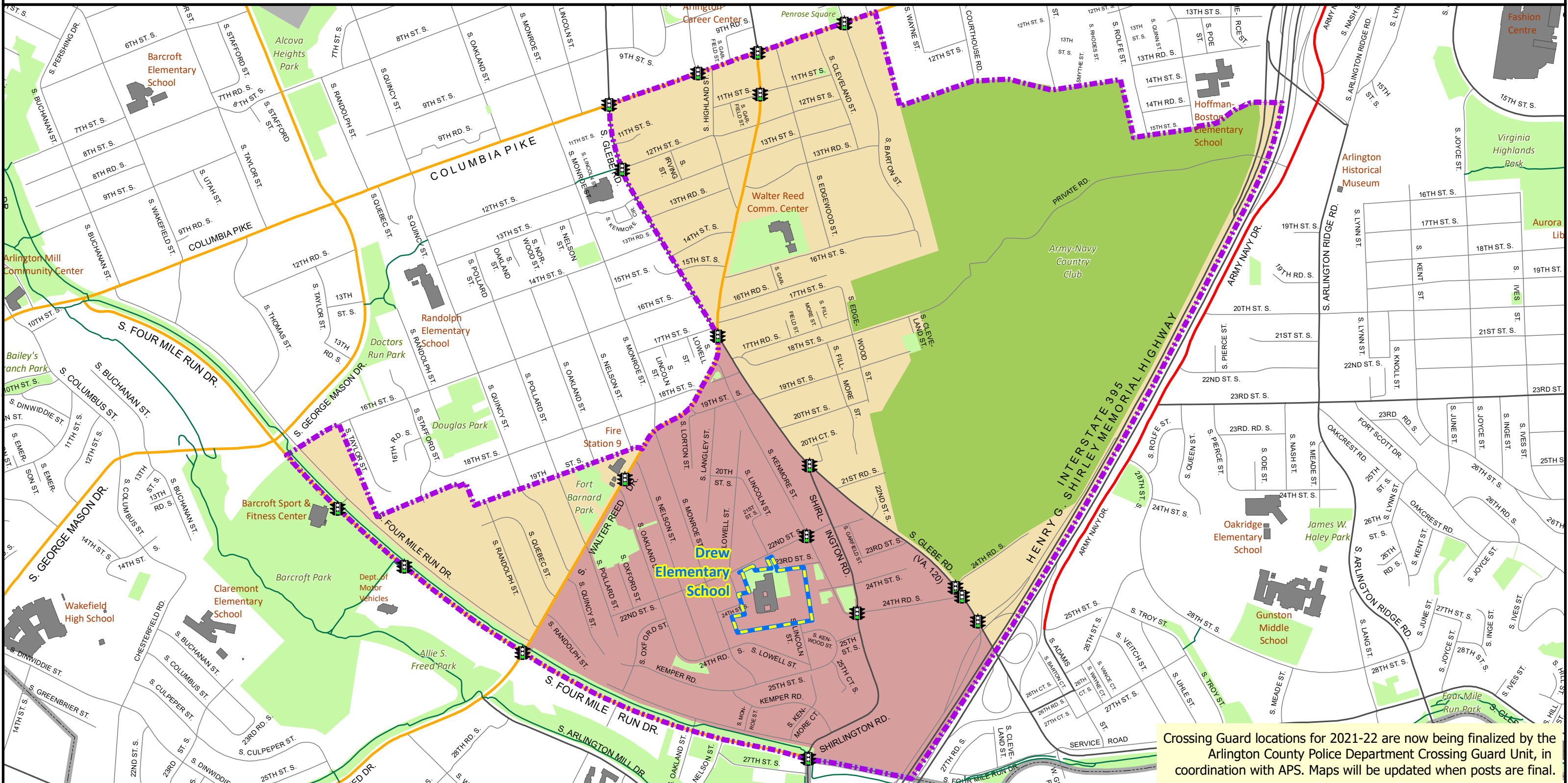









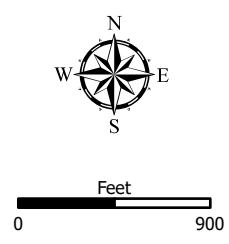
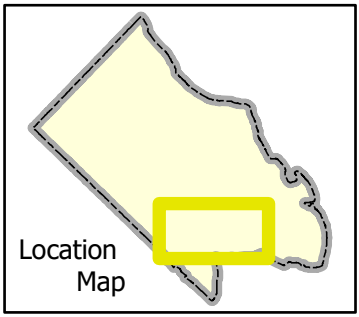


Drew Elementary School Bus Eligibility Zone



Crossing Guard locations for 2021-22 are now being finalized by the Arlington County Police Department Crossing Guard Unit, in coordination with APS. Maps will be updated when posts are final.

- | | |
|---|-----------------------|
| Transportation Zones | |
|  | Bus Eligibility Zone |
|  | No Bus Service |
| Other Map Features | |
|  | Attendance Boundary |
|  | Drew |
| Bus Eligibility Zone Delimiter | |
|  | Elementary |
|  | All Grades |
| Other Map Features | |
|  | Off Street Trail |
|  | School Crossing (TBD) |
|  | Signalized Crossing |



7/21/2021
 Disclaimer: The information contained herein is subject to change.
 S:\Databases\FacilitiesGIS\Transportation\Trans_SY21_22\WZ_Effective_SY21_22\ES_Drew_SY21_22.mxd
 NOTE: All roadway segments are subject to change based on the locations of crossing guards.
 Source: Arlington County GIS Mapping Center, Arlington Public Schools & Transportation Services.