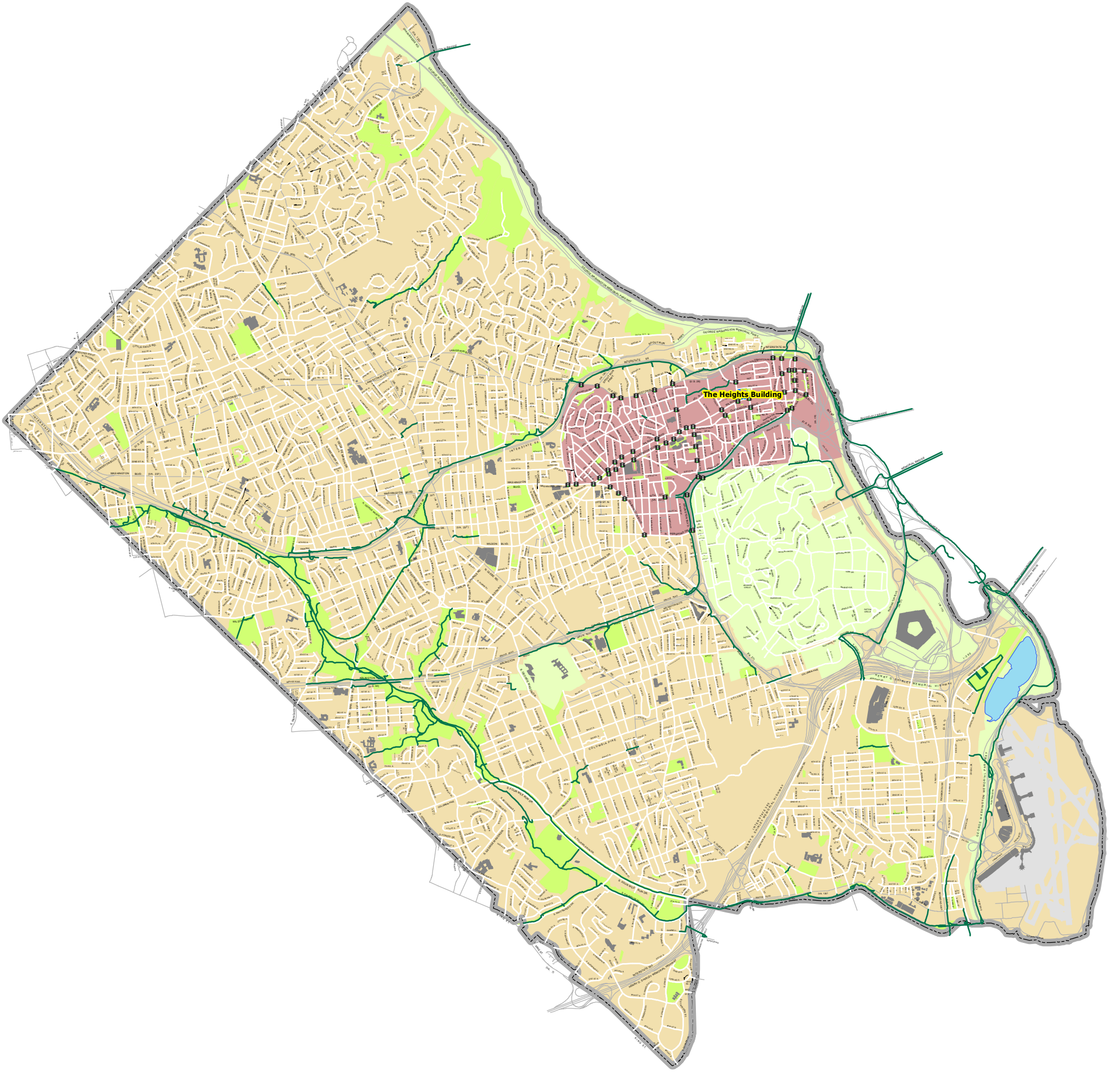


The Heights Secondary Program Bus Eligibility Zone



Transportation Zones

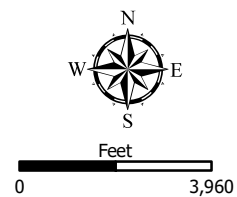
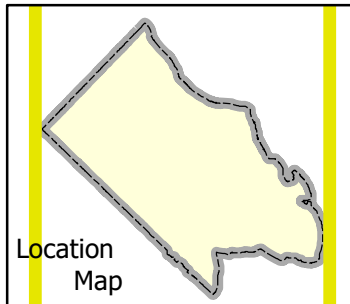
- Bus Eligibility Zone
- No Bus Service

Other Map Features

- Arlington County Boundary
- The Heights

Other Map Features

- Off Street Trail
- School Crossing (None)
- Signalized Crossing



8/23/2023

Disclaimer: The information contained herein is subject to change.
S:\Databases\FacilitiesGIS\Transportation\Trans_SY23_24\WZ_Effective_SY23_24\HSP_Heights_SY23_24.mxd
Source: Arlington County GIS Mapping Center, Arlington Public Schools & Transportation Services.